2040년까지 THANH HOA 도시, THANH HOA 지방의 일반 계획

위치 지도 및 지역 연결 - 기간별 일반 계획

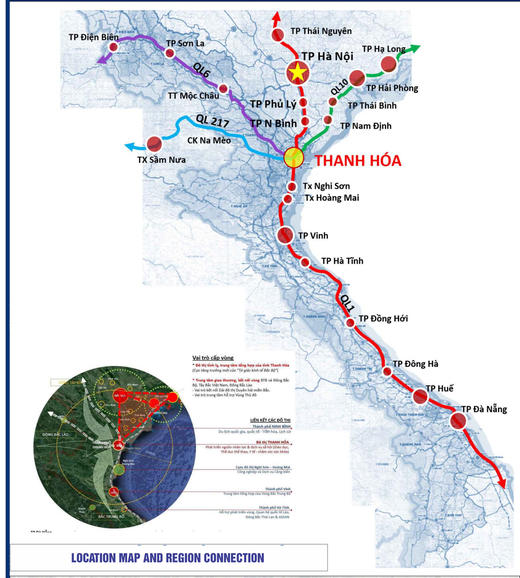

LOCATION MAP AND REGION CONNECTION

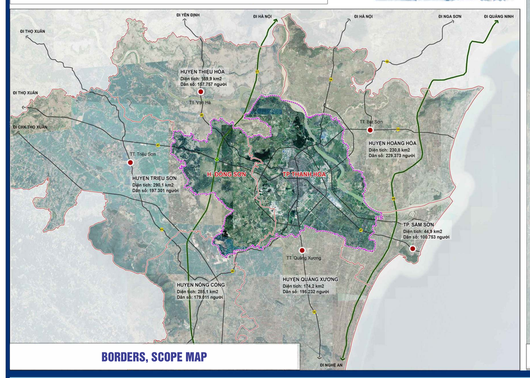

BORDERS, SCOPE MAP

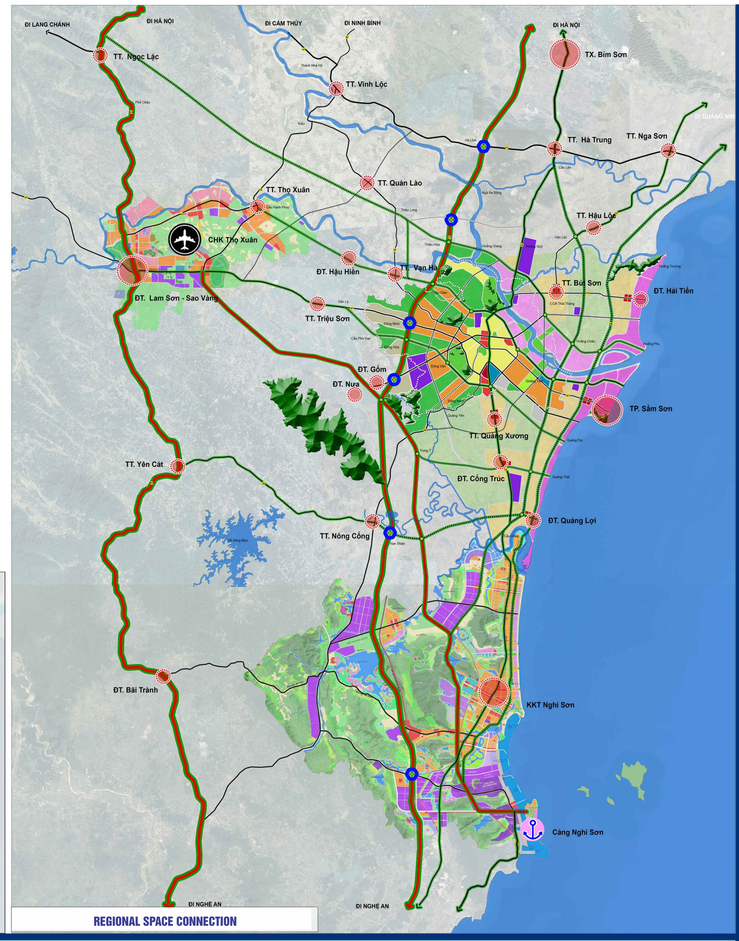

REGIONAL SPACE CONNECTION

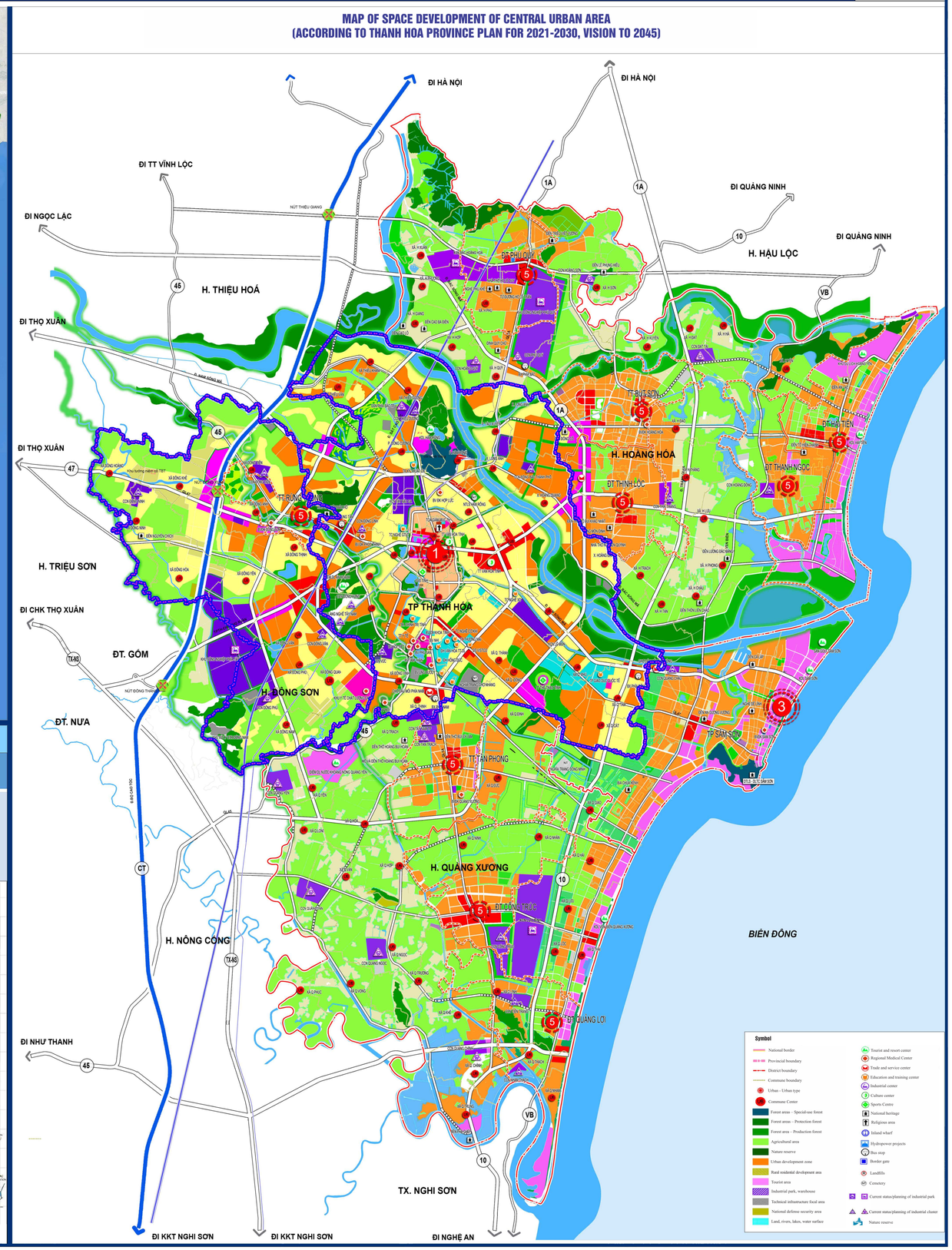

GENERAL PLANNING OF THANH HOA CITY THROUGH THE PERIODS

GENERAL PLANNING OF THANH HOA TOWN Decision No. 361-XD-UBTH dated 1991	THANH HOA CITY CONSTRUCTION MASTER PLAN UNTIL 2020 Decision No. 140/QD-TTg dated 11/6/1999	ADJUSTMENT TO THE GENERAL PLANNING FOR CONSTRUCTION OF THANH HOA CITY, THANH HOA PROVINCE BY 2025, VISION TO 2035. Decision No. 84/QD-TTg, dated January 16, 2009
Status in 1991 as Town (class IV); Area 57.88km2; Population is about 200,000 people. Performed until 1994, upgraded to City (class III)	Planning: by 2020: 100.0km2; 400,000 people. To be implemented until 2004 and recognized by the Prime Minister as a Grade II urban area (12 wards and 6 communes).	Planning to 2025: 153.0km2; 500,000 people Implementation: 2012 expanding administrative boundaries according to the National Assembly; by 2014 recognized by the Prime Minister as a grade I urban area under the province (20 wards + 17 communes).

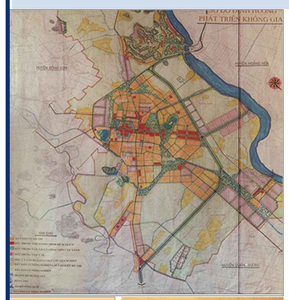

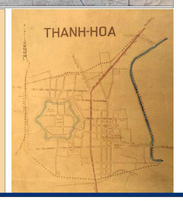
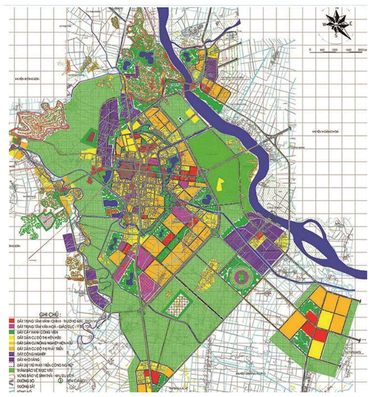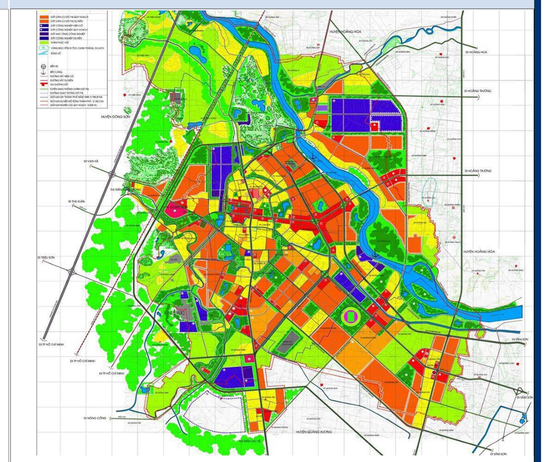
THANH HOA CITY IN 1929